













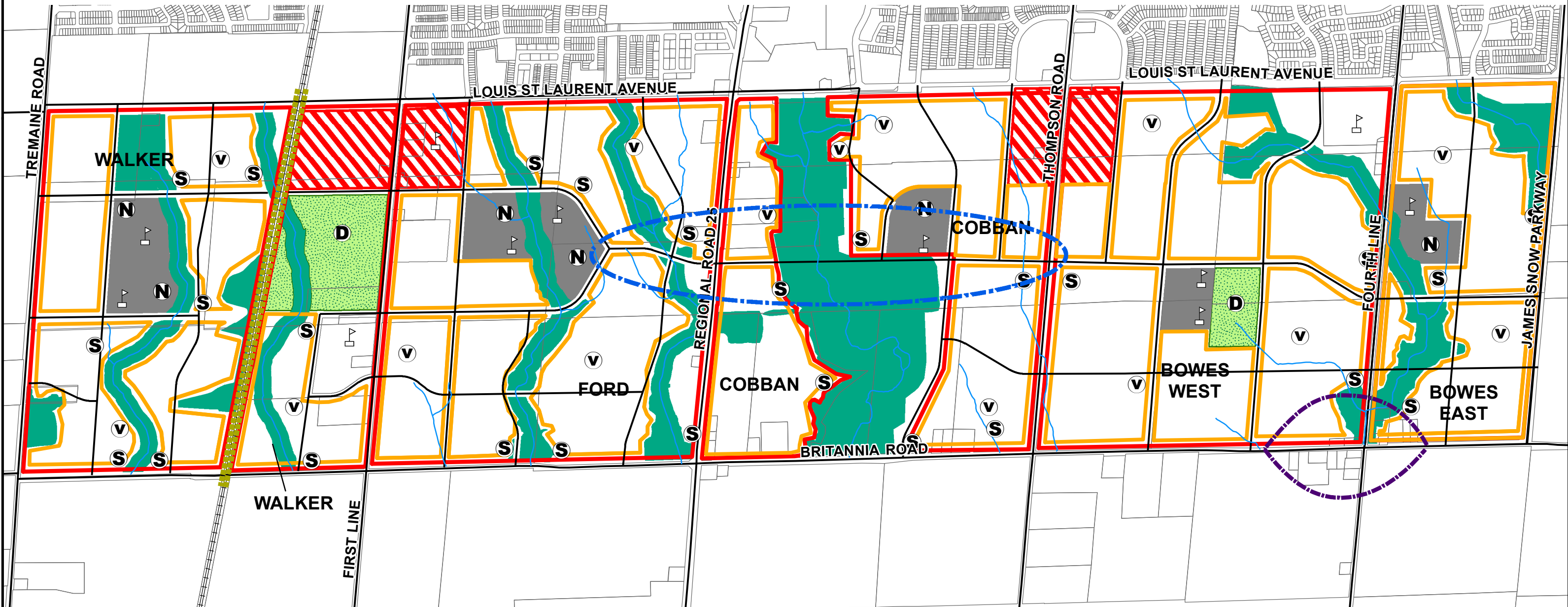
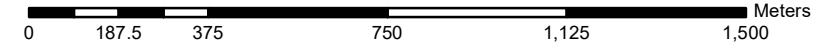


# TOWN OF MILTON OFFICIAL PLAN

## Schedule C.10.A BOYNE SURVEY SECONDARY PLAN COMMUNITY STRUCTURE PLAN

Last updated July 2017  
Office Consolidation January 2024  
Copyright 2017: Town of Milton, Teranet Inc

-  DISTRICT PARK
-  NEIGHBOURHOOD PARK
-  SCHOOL
-  STORMWATER POND
-  VILLAGE SQUARE
-  NOISE, VIBRATION, AND VISUAL BARRIER
-  WATERCOURSE
-  DISTRICT NODE
-  NEIGHBOURHOOD
-  SUB-NEIGHBOURHOOD
-  NEIGHBOURHOOD CENTRE AREA
-  NATURAL HERITAGE SYSTEM
-  OMAGH STUDY AREA
-  SIXTEEN MILE CREEK COMMUNITY CONNECTOR STUDY AREA



# TOWN OF MILTON OFFICIAL PLAN








## Schedule C.10.B

### BOYNE SURVEY

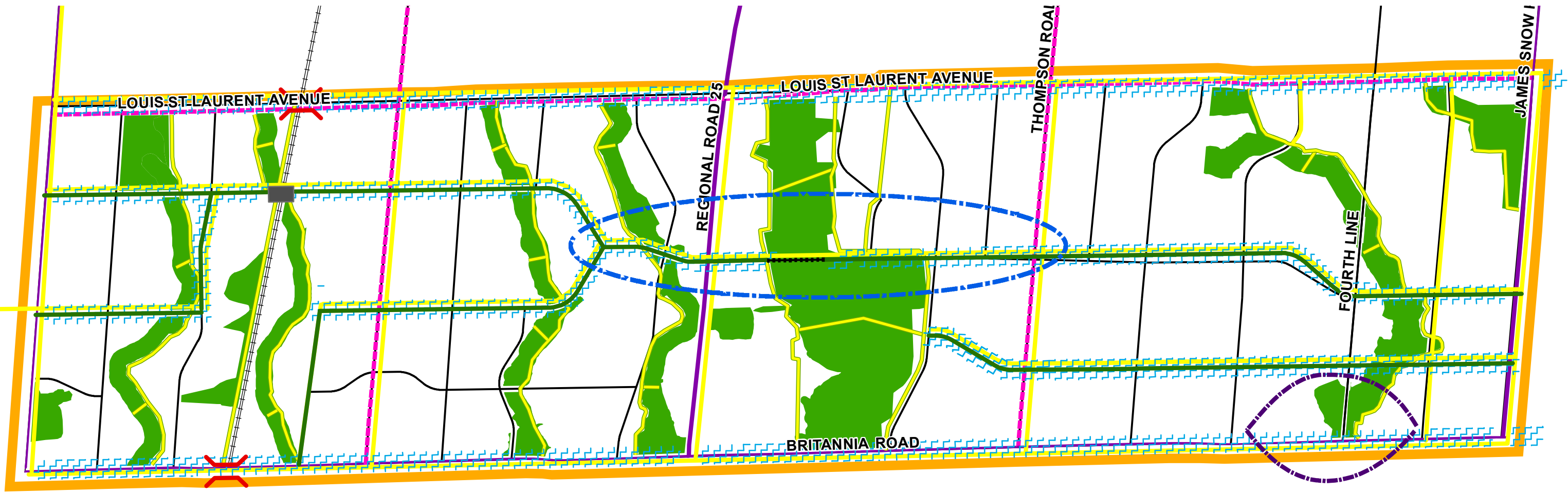
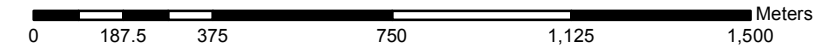
### SECONDARY PLAN

## ACTIVE TRANSPORTATION AND NATURAL HERITAGE SYSTEM PLAN

-  MAJOR ARTERIAL ROAD
-  MINOR ARTERIAL ROAD
-  COLLECTOR ROAD
-  COMMUNITY CONNECTOR
-  ENHANCED STREETScape DESIGN
-  RAIL
-  COMMUNITY CONNECTOR LINK ON
-  STREET BIKE PATH















-  TRAILS
-  GRADE SEPARATION
-  NATURAL HERITAGE SYSTEM
-  SECONDARY PLAN BOUNDARY
-  PLANNED ACTIVE TRANSPORTATION LINK
-  OMAGH STUDY AREA
-  SIXTEEN MILE CREEK COMMUNITY CONNECTOR STUDY AREA

Last updated July 2017  
Office Consolidation January 2024  
Copyright 2017: Town of Milton, Teranet Inc

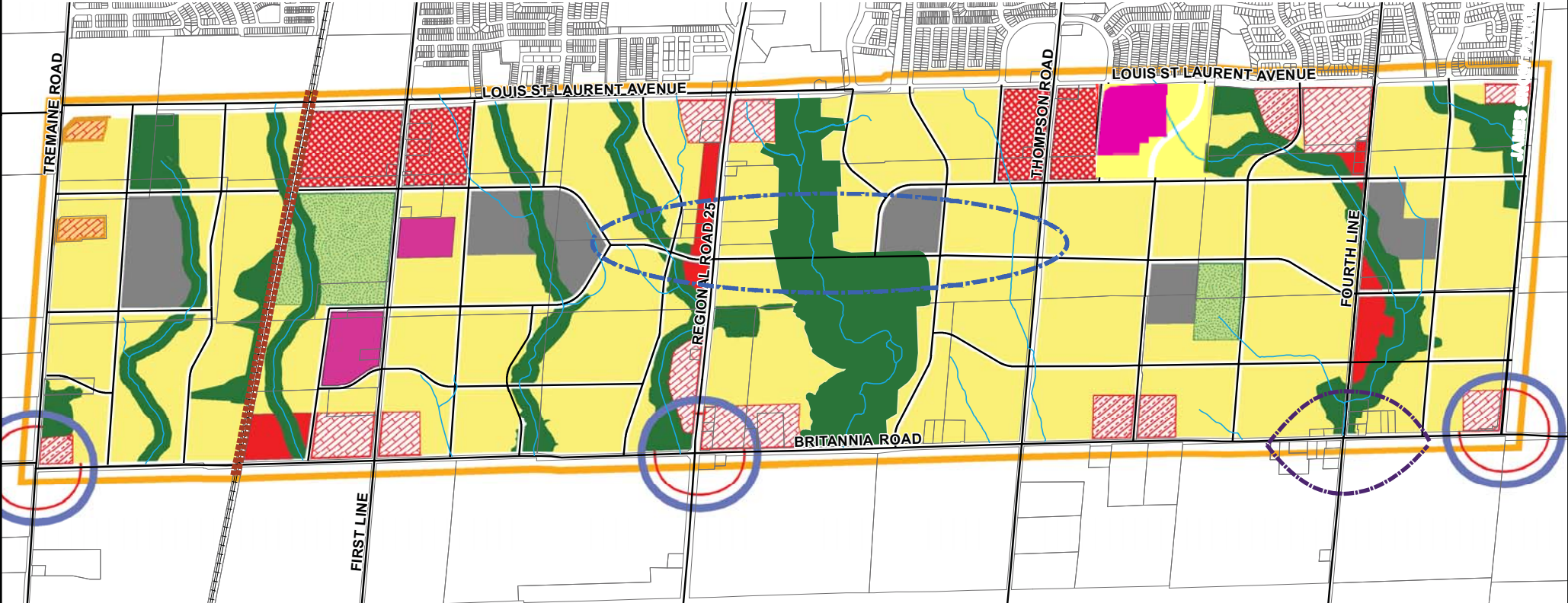
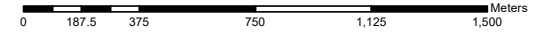


# TOWN OF MILTON OFFICIAL PLAN

## Schedule C.10.C BOYNE SURVEY SECONDARY PLAN LAND USE PLAN

- |   |   |
|---|---|
|  DISTRICT PARK              |  MAJOR NODE AREA                                    |
|  NEIGHBOURHOOD CENTRE AREA |  MINOR SUB-NODE AREA                               |
|  NATURAL HERITAGE SYSTEM   |  SECONDARY PLAN BOUNDARY                           |
|  RESIDENTIAL AREA          |  MAJOR NODE SPECIAL POLICY AREA                    |
|  RESIDENTIAL / OFFICE AREA |  OMAGH STUDY AREA                                  |
|  INSTITUTIONAL AREA        |  SIXTEEN MILE CREEK COMMUNITY CONNECTOR STUDY AREA |
|  SECONDARY MIXED USE NODE  |  GATEWAY   |

Last updated December 2020  
Office Consolidation January 2024  
Copyright 2020: Town of Milton, Teranet Inc








# TOWN OF MILTON OFFICIAL PLAN

## Schedule C.10.D BOYNE SURVEY SECONDARY PLAN PHASING PLAN

Last updated July 2017  
Office Consolidation January 2024  
Copyright 2017: Town of Milton, Teranet Inc

-  PHASE 3A
-  PHASE 3B
-  NATURAL HERITAGE SYSTEM

